








KEY:

-  PROPOSED TARMAC AREA
-  PROPOSED KERBS
-  PROPOSED EDGING
-  PROPOSED TACTILES
-  EXISTING TREES
-  PROPOSED BOLLARD
-  FENCE TO BE REMOVED

Notes

1.

Revisions

No.	Description	Chk.	Date

This map is reproduced from Ordnance Survey material with permission of Ordnance Survey on behalf of the controller of Her Majesty's Stationery Office (c) Crown Copyright. Unauthorised reproduction infringes Crown copyright and may lead to prosecution or civil proceedings. London Borough of Sutton 100008855X (2016).

Highways & Transport
Environment, Housing & Regeneration
24 Denmark Road
Carshalton
Surrey
SM5 2JG

Tel: 020 8770 6455

Shifa Mustafa
Interim Head of Environment, Place

Job

**UPGRADE PRW 11 LINK FROM
A217 OLDFIELDS ROAD TO
NORTHSPUR ROAD
WESTBOURNE PRIMARY SCHOOL**

CONSULTATION

Drawn: A.J
Checked: U.M
Approved: [Signature]

Scale: 1:100
Date: 05.08.2016

File Path & Name
I:\Traffic and Transport\Projects\T30000 Corridor\T30111_Northspur Rd

Drawn	Checked	Approved	Dr. No.	Rev.
A.J	U.M	[Signature]	T30111-P-01	
Scale: 1:100			Date: 05.08.2016	